


# DOCUMENT 5.14.1.1

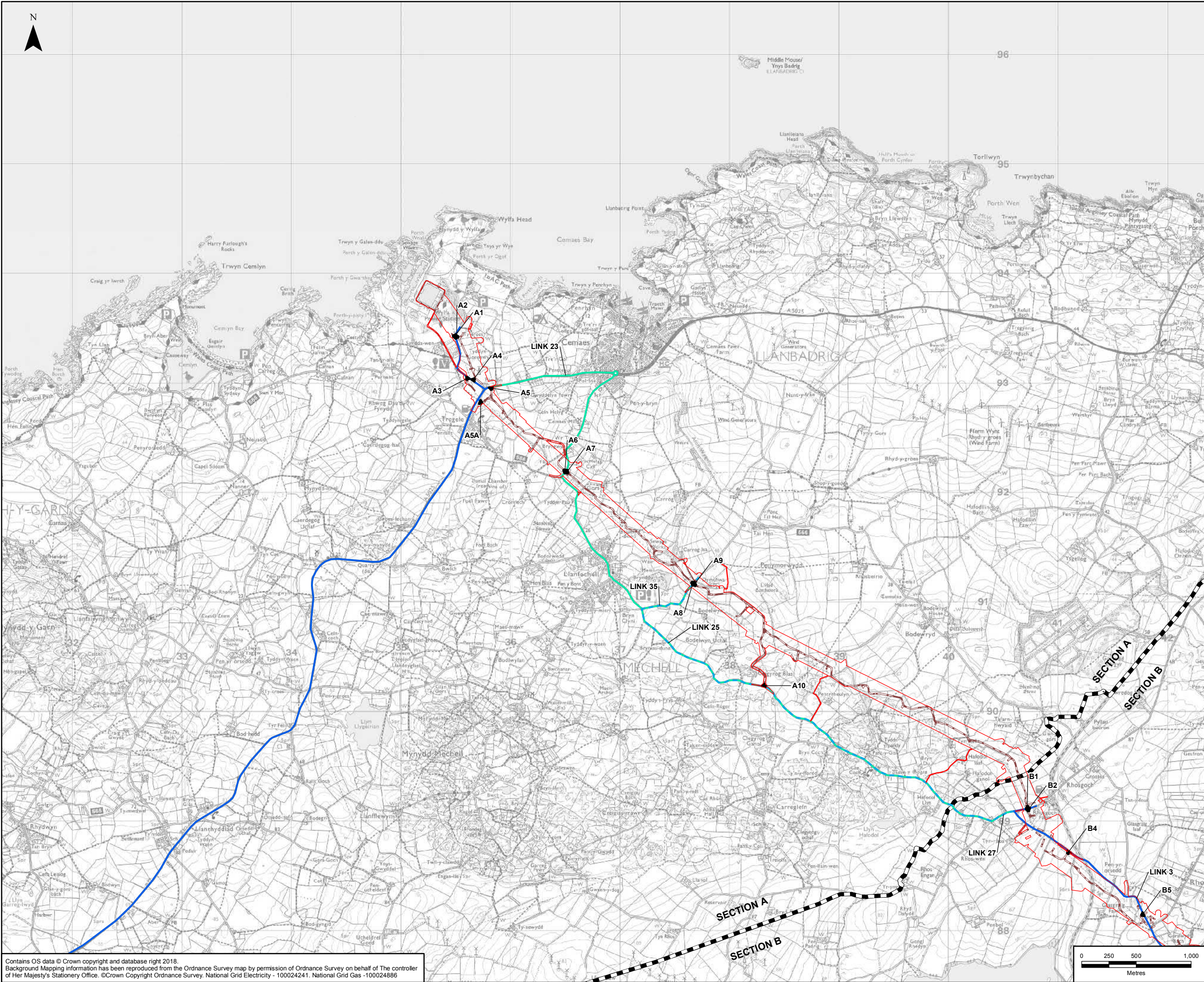
## Air Quality Construction Routes Chapter 14 – Figure 1

National Grid (North Wales Connection Project)

*Regulation 5(2)(a) including (l) and (m) of the Infrastructure Planning  
(Applications: Prescribed Forms and Procedure) Regulations 2009*







NWC ROUTE LEGEND

LEGEND

ORDER LIMITS

SECTION OUTLINES

CONSTRUCTION COMPOUND

ACCESS - NATIONAL GRID

INDICATIVE BELLMOUTHS

PRIMARY LIGHT GOODS VEHICLE (LGV) / HEAVY GOODS VEHICLE (HGV)<sup>1</sup>

LGV / TRACTOR TRAILER ROUTE

PRIMARY LGV ROUTE

LGV / HGV ENABLING WORKS ROUTE

LGV / HGV CONTINGENCY ROUTE

TUNNEL HEAD HOUSE (THH) AND CABLE SEALING END COMPOUND (CSEC) EMERGENCY ACCESS

THH / CSEC OPERATION AND MAINTENANCE ROUTE

TRUNK ROAD NETWORK

NOTES

1: LIGHT GOODS VEHICLE (LGV) 3.5T OR BELOW  
HEAVY GOODS VEHICLE (HGV) ABOVE 3.5T

2: PRIMARY LGV / HGV ROUTE, LGV / HGV ENABLING WORKS ROUTE, THH / CSEC EMERGENCY ACCESS AND THH / CSEC OPERATION AND MAINTENANCE ROUTE

3: LGV / HGV ENABLING WORKS ROUTE, THH / CSEC EMERGENCY ACCESS AND THH / CSEC OPERATION AND MAINTENANCE ROUTE

4: LGV / HGV ENABLING WORKS ROUTE, LGV / HGV CONTINGENCY ROUTE

5: PRIMARY LGV ROUTE, LGV / HGV ENABLING WORKS ROUTE, THH / CSEC EMERGENCY ACCESS AND THH / CSEC OPERATION AND MAINTENANCE ROUTE

6: THH / CSEC EMERGENCY ACCESS AND THH / CSEC OPERATION AND MAINTENANCE ROUTE

7: FOR DESCRIPTIONS OF THE TRAFFIC ROUTES AND LINK REFERENCES SEE THE ENVIRONMENTAL STATEMENT AIR QUALITY CHAPTER (DOCUMENT 5.14)

A	09/08/2018	ENVIRONMENTAL STATEMENT	JB	GH	TS
Rev	Date	Description	GIS	Chk	App

Scheme: NORTH WALES CONNECTION PROJECT

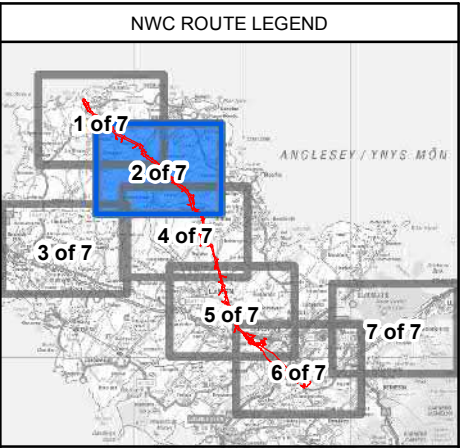
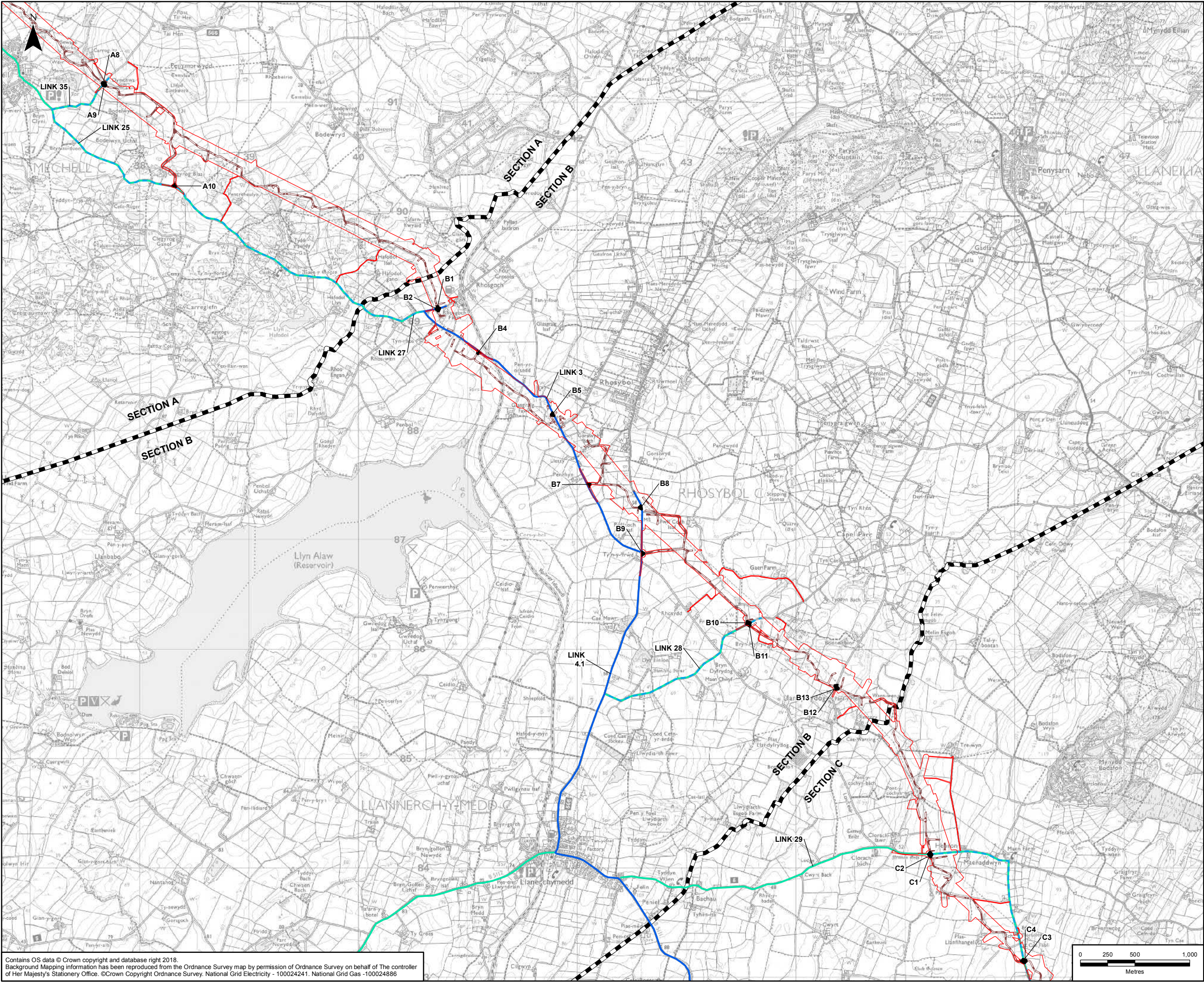
Document Number: 5.14.1.1

Document Title: FIGURE 14.1  
AIR QUALITY CONSTRUCTION TRAFFIC ROUTES  
SECTION A

Creator: JB	Date: 24/07/2018	Checker: GH	Date: 24/07/2018	Approver: TS	Date: 24/07/2018
Document Type: FIGURE	Scale: 1:32,000	Format: A3	Sheets: 1 of 7	Rev: A	

Contains OS data © Crown copyright and database right 2018.  
Background Mapping information has been reproduced from the Ordnance Survey map by permission of Ordnance Survey on behalf of The controller of Her Majesty's Stationery Office. ©Crown Copyright Ordnance Survey. National Grid Electricity - 100024241. National Grid Gas - 100024886





**LEGEND**

- ORDER LIMITS
- SECTION OUTLINES
- CONSTRUCTION COMPOUND
- ACCESS - NATIONAL GRID
- INDICATIVE BELLMOUTHS
- PRIMARY LIGHT GOODS VEHICLE (LGV) / HEAVY GOODS VEHICLE (HGV)<sup>1</sup>
- LGV / TRACTOR TRAILER ROUTE
- PRIMARY LGV ROUTE
- LGV / HGV ENABLING WORKS ROUTE
- LGV / HGV CONTINGENCY ROUTE
- TUNNEL HEAD HOUSE (THH) AND CABLE SEALING END COMPOUND (CSEC) EMERGENCY ACCESS
- THH / CSEC OPERATION AND MAINTENANCE ROUTE
- TRUNK ROAD NETWORK

**NOTES**

1: LIGHT GOODS VEHICLE (LGV) 3.5T OR BELOW  
HEAVY GOODS VEHICLE (HGV) ABOVE 3.5T  
2: PRIMARY LGV / HGV ROUTE, LGV / HGV ENABLING WORKS ROUTE, THH / CSEC EMERGENCY ACCESS AND THH / CSEC OPERATION AND MAINTENANCE ROUTE  
3: LGV / HGV ENABLING WORKS ROUTE, THH / CSEC EMERGENCY ACCESS AND THH / CSEC OPERATION AND MAINTENANCE ROUTE  
4: LGV / HGV ENABLING WORKS ROUTE, LGV / HGV CONTINGENCY ROUTE  
5: PRIMARY LGV ROUTE, LGV / HGV ENABLING WORKS ROUTE, THH / CSEC EMERGENCY ACCESS AND THH / CSEC OPERATION AND MAINTENANCE ROUTE  
6: THH / CSEC EMERGENCY ACCESS AND THH / CSEC OPERATION AND MAINTENANCE ROUTE  
7: FOR DESCRIPTIONS OF THE TRAFFIC ROUTES AND LINK REFERENCES SEE THE ENVIRONMENTAL STATEMENT AIR QUALITY CHAPTER (DOCUMENT 5.14)

A	09/08/2018	ENVIRONMENTAL STATEMENT	JB	GH	TS
Rev	Date	Description	GIS	Chk	App

**nationalgrid**

Scheme: NORTH WALES CONNECTION PROJECT

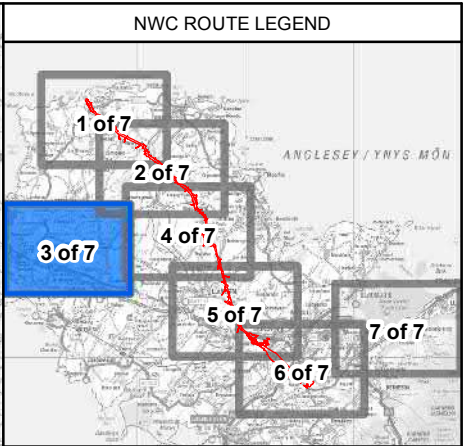
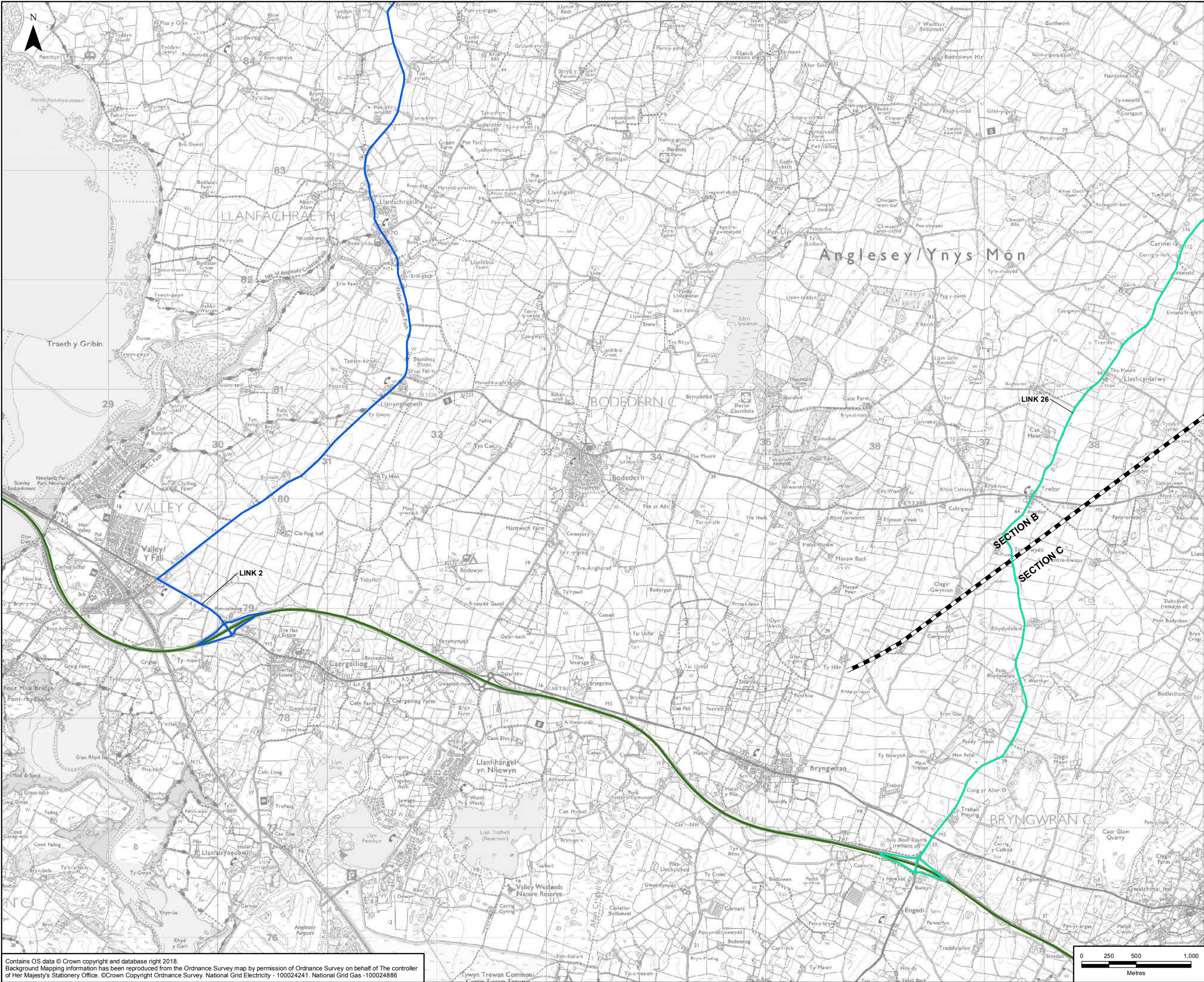
Document Number: 5.14.1.1

Document Title: FIGURE 14.1  
AIR QUALITY CONSTRUCTION TRAFFIC ROUTES  
SECTION B

Creator: JB	Date: 24/07/2018	Checker: GH	Date: 24/07/2018	Approver: TS	Date: 24/07/2018
Document Type: FIGURE	Scale: 1:32,000	Format: A3	Sheets: 2 of 7	Rev: A	

Contains OS data © Crown copyright and database right 2018.  
Background Mapping information has been reproduced from the Ordnance Survey map by permission of Ordnance Survey on behalf of The controller of Her Majesty's Stationery Office. ©Crown Copyright Ordnance Survey. National Grid Electricity - 100024241. National Grid Gas -100024886





**LEGEND**

- SECTION OUTLINES
- CONSTRUCTION COMPOUND
- ACCESS - NATIONAL GRID
- INDICATIVE BELLMOUTHS
- PRIMARY LIGHT GOODS VEHICLE (LGV) / HEAVY GOODS VEHICLE (HGV)<sup>1</sup>
- LGV / TRACTOR TRAILER ROUTE
- PRIMARY LGV ROUTE
- LGV / HGV ENABLING WORKS ROUTE
- LGV / HGV CONTINGENCY ROUTE
- TUNNEL HEAD HOUSE (THH) AND CABLE SEALING END COMPOUND (CSEC) EMERGENCY ACCESS
- THH / CSEC OPERATION AND MAINTENANCE ROUTE
- TRUNK ROAD NETWORK

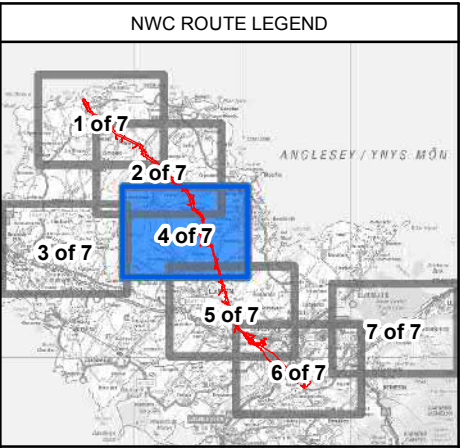
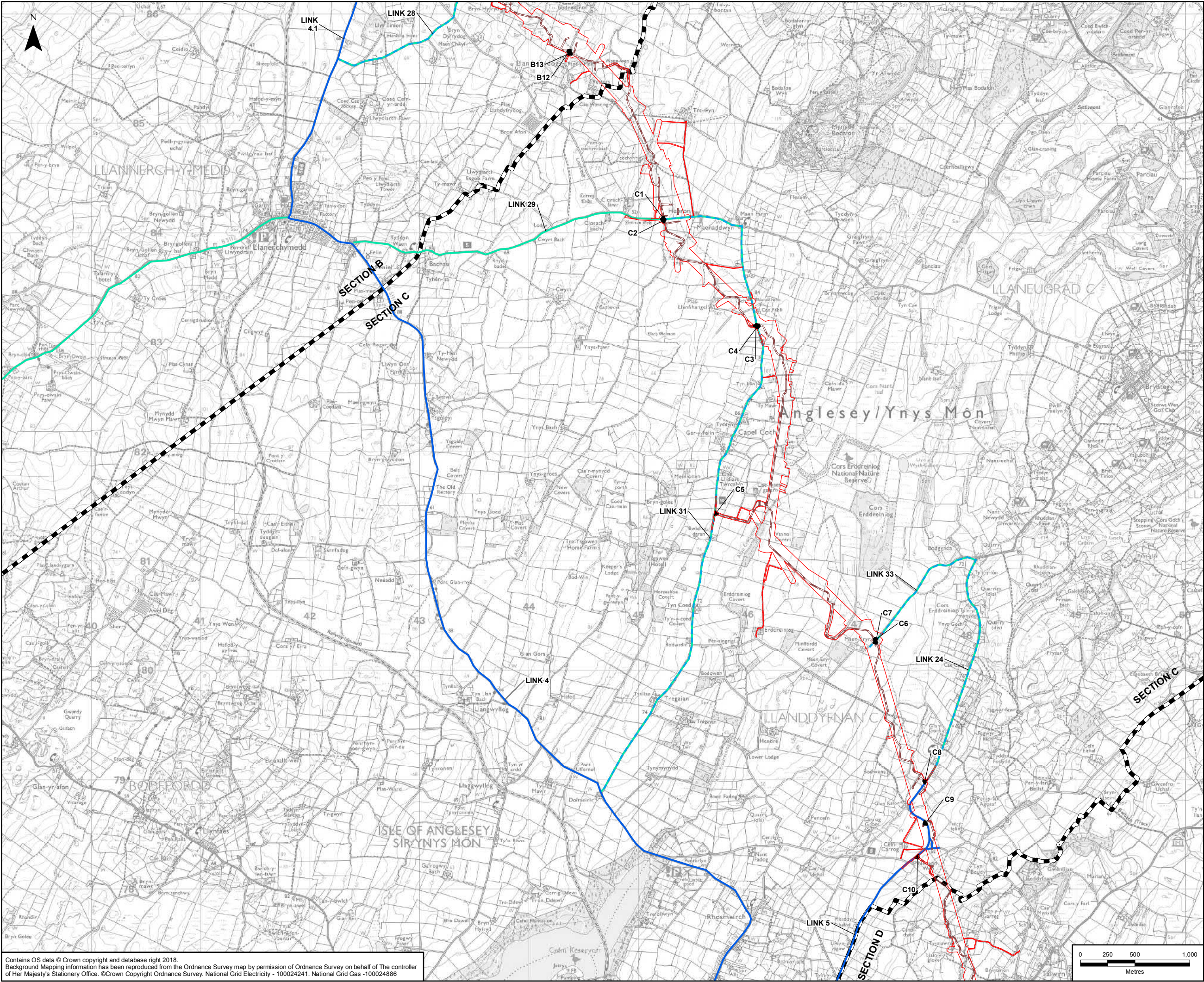
**NOTES**

1: LIGHT GOODS VEHICLE (LGV) 3.5T OR BELOW  
HEAVY GOODS VEHICLE (HGV) ABOVE 3.5T  
2: PRIMARY LGV / HGV ROUTE, LGV / HGV ENABLING WORKS ROUTE, THH / CSEC EMERGENCY ACCESS AND THH / CSEC OPERATION AND MAINTENANCE ROUTE  
3: LGV / HGV ENABLING WORKS ROUTE, THH / CSEC EMERGENCY ACCESS AND THH / CSEC OPERATION AND MAINTENANCE ROUTE  
4: LGV / HGV ENABLING WORKS ROUTE, LGV / HGV CONTINGENCY ROUTE  
5: PRIMARY LGV ROUTE, LGV / HGV ENABLING WORKS ROUTE, THH / CSEC EMERGENCY ACCESS AND THH / CSEC OPERATION AND MAINTENANCE ROUTE  
6: THH / CSEC EMERGENCY ACCESS AND THH / CSEC OPERATION AND MAINTENANCE ROUTE  
7: FOR DESCRIPTIONS OF THE TRAFFIC ROUTES AND LINK REFERENCES SEE THE ENVIRONMENTAL STATEMENT AIR QUALITY CHAPTER (DOCUMENT 5.14)

A	09/08/2018	ENVIRONMENTAL STATEMENT	JB	GH	TS
Rev	Date	Description	GIS	Chk	App
nationalgrid					
Scheme: NORTH WALES CONNECTION PROJECT					
Document Number: 5.14.1.1					
Document Title: FIGURE 14.1 AIR QUALITY CONSTRUCTION TRAFFIC ROUTES SECTION B & C					
Creator: JB	Date: 24/07/2018	Checker: GH	Date: 24/07/2018	Approver: TS	Date: 24/07/2018
Document Type: FIGURE	Scale: 1:32,000	Format: A3	Sheets: 3 of 7	Rev: A	

Contains OS data © Crown copyright and database right 2018.  
Background Mapping information has been reproduced from the Ordnance Survey map by permission of Ordnance Survey on behalf of The controller of Her Majesty's Stationary Office. ©Crown Copyright Ordnance Survey. National Grid Electricity - 100024241. National Grid Gas - 100024886





**LEGEND**

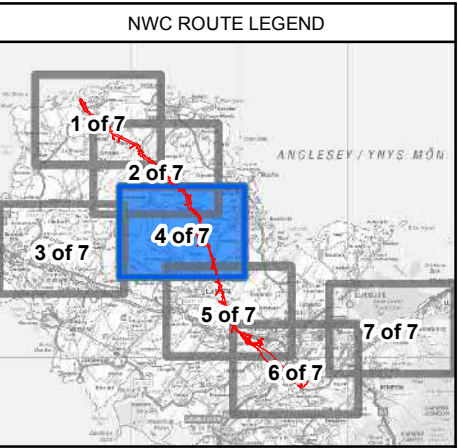
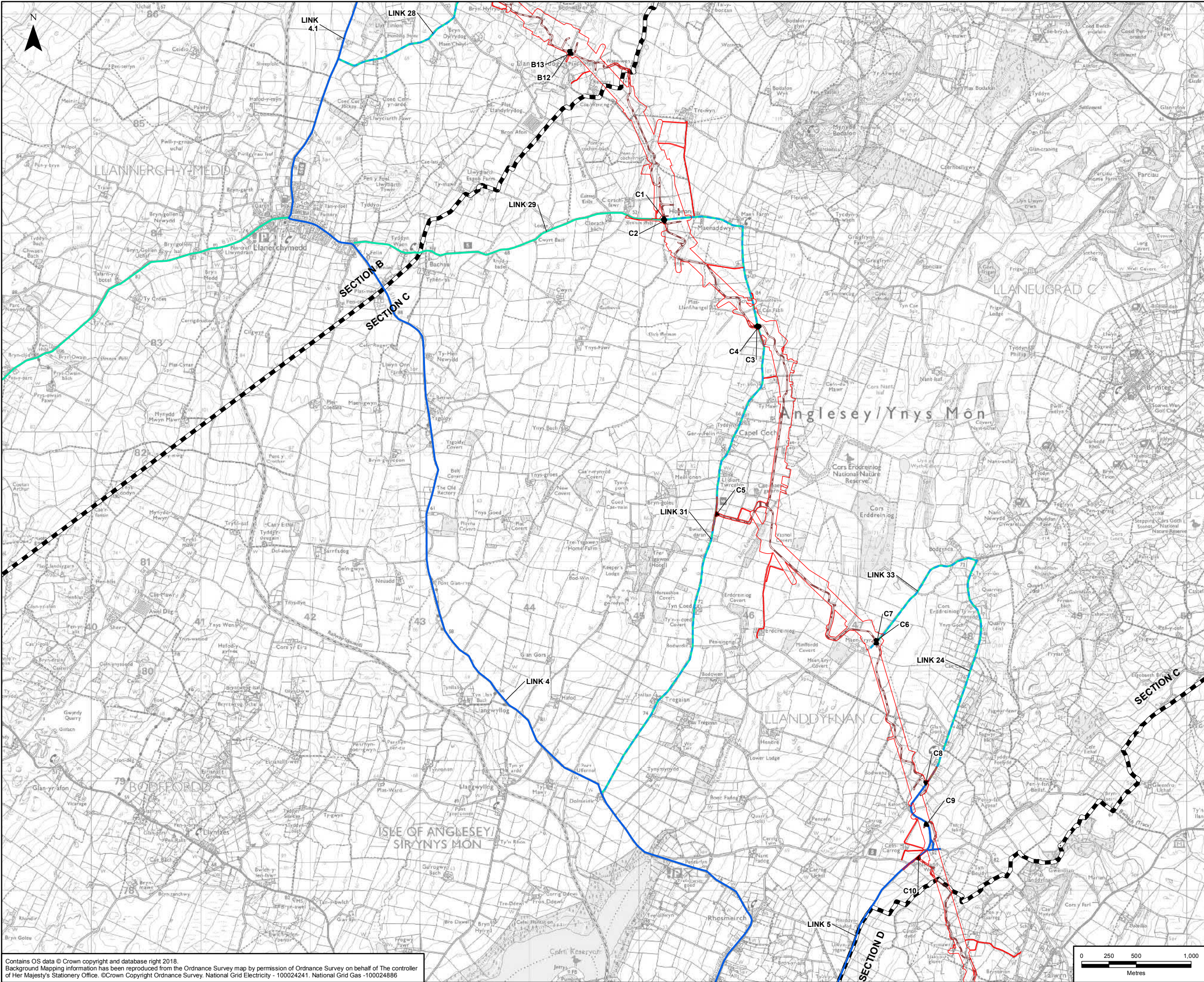
- ORDER LIMITS - OPTION A
- SECTION OUTLINES
- CONSTRUCTION COMPOUND
- ACCESS - NATIONAL GRID
- INDICATIVE BELLMOUTHS
- PRIMARY LIGHT GOODS VEHICLE (LGV) / HEAVY GOODS VEHICLE (HGV)<sup>1</sup>
- LGV / TRACTOR TRAILER ROUTE
- PRIMARY LGV ROUTE
- LGV / HGV ENABLING WORKS ROUTE
- LGV / HGV CONTINGENCY ROUTE
- TUNNEL HEAD HOUSE (THH) AND CABLE SEALING END COMPOUND (CSEC) EMERGENCY ACCESS
- THH / CSEC OPERATION AND MAINTENANCE ROUTE
- TRUNK ROAD NETWORK

**NOTES**

1: LIGHT GOODS VEHICLE (LGV) 3.5T OR BELOW  
HEAVY GOODS VEHICLE (HGV) ABOVE 3.5T  
2: PRIMARY LGV / HGV ROUTE, LGV / HGV ENABLING WORKS ROUTE, THH / CSEC EMERGENCY ACCESS AND THH / CSEC OPERATION AND MAINTENANCE ROUTE  
3: LGV / HGV ENABLING WORKS ROUTE, THH / CSEC EMERGENCY ACCESS AND THH / CSEC OPERATION AND MAINTENANCE ROUTE  
4: LGV / HGV ENABLING WORKS ROUTE, LGV / HGV CONTINGENCY ROUTE  
5: PRIMARY LGV ROUTE, LGV / HGV ENABLING WORKS ROUTE, THH / CSEC EMERGENCY ACCESS AND THH / CSEC OPERATION AND MAINTENANCE ROUTE  
6: THH / CSEC EMERGENCY ACCESS AND THH / CSEC OPERATION AND MAINTENANCE ROUTE  
7: FOR DESCRIPTIONS OF THE TRAFFIC ROUTES AND LINK REFERENCES SEE THE ENVIRONMENTAL STATEMENT AIR QUALITY CHAPTER (DOCUMENT 5.14)

A	09/08/2018	ENVIRONMENTAL STATEMENT	JB	GH	TS
Rev	Date	Description	GIS	Chk	App
<b>nationalgrid</b>					
Scheme: NORTH WALES CONNECTION PROJECT					
Document Number: 5.14.1.1					
Document Title: FIGURE 14.1 AIR QUALITY CONSTRUCTION TRAFFIC ROUTES SECTION C OPTION A					
Creator: JB	Date: 24/07/2018	Checker: GH	Date: 24/07/2018	Approver: TS	Date: 24/07/2018
Document Type: FIGURE	Scale: 1:32,000	Format: A3	Sheets: 4 of 7 Option A	Rev: A	





**LEGEND**

- ORDER LIMITS - OPTION B
- SECTION OUTLINES
- CONSTRUCTION COMPOUND
- ACCESS - NATIONAL GRID
- INDICATIVE BELLMOUTHS
- PRIMARY LIGHT GOODS VEHICLE (LGV) / HEAVY GOODS VEHICLE (HGV)<sup>1</sup>
- LGV / TRACTOR TRAILER ROUTE
- PRIMARY LGV ROUTE
- LGV / HGV ENABLING WORKS ROUTE
- LGV / HGV CONTINGENCY ROUTE
- TUNNEL HEAD HOUSE (THH) AND CABLE SEALING END COMPOUND (CSEC) EMERGENCY ACCESS
- THH / CSEC OPERATION AND MAINTENANCE ROUTE
- TRUNK ROAD NETWORK

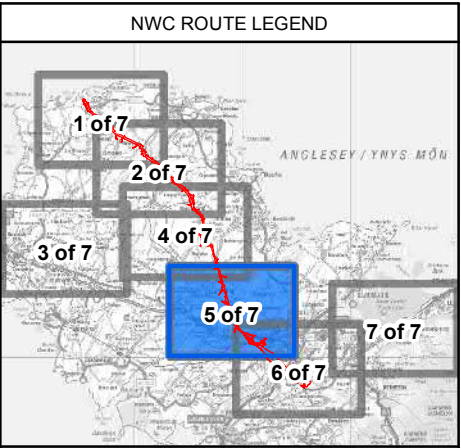
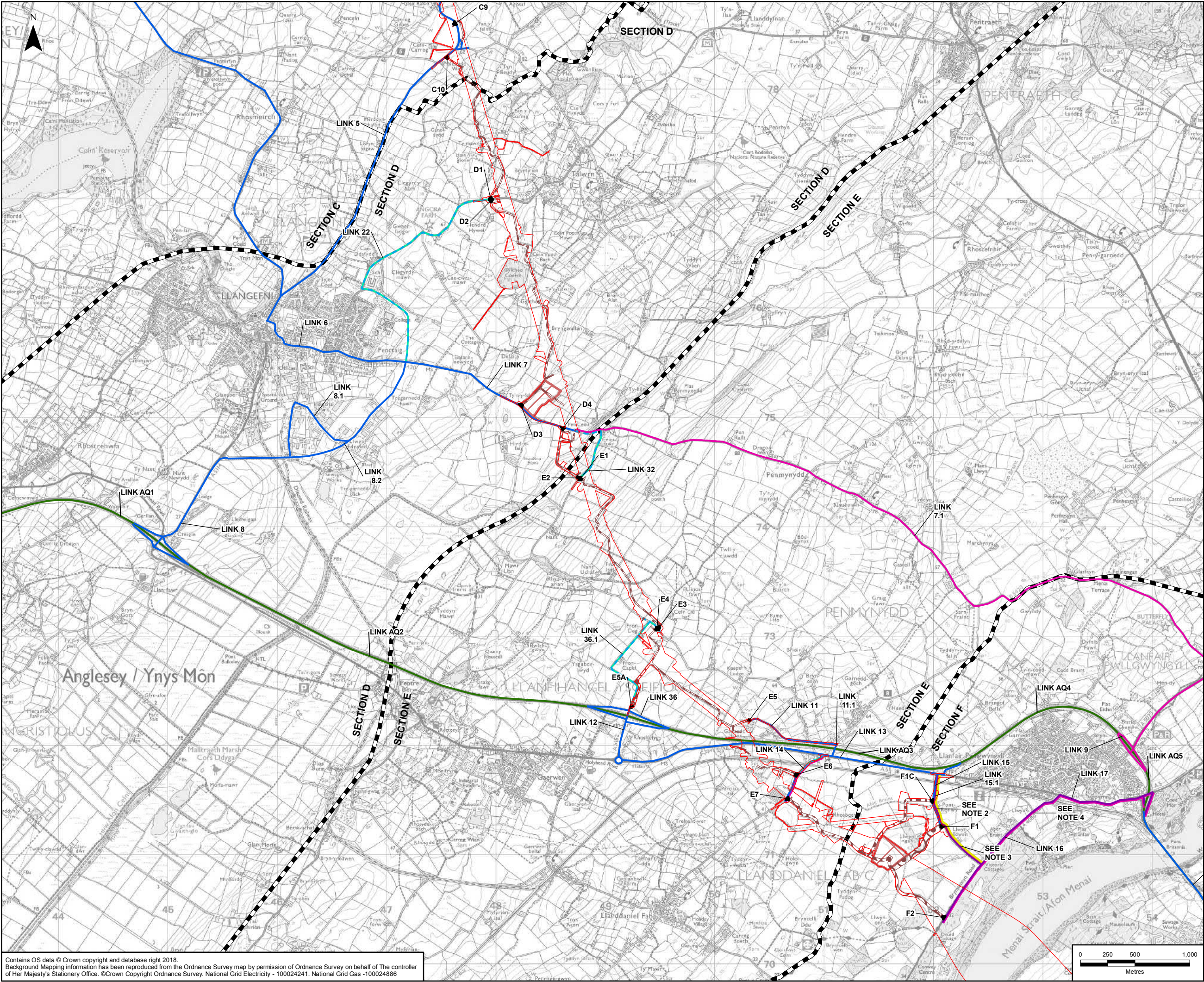
**NOTES**

1: LIGHT GOODS VEHICLE (LGV) 3.5T OR BELOW  
HEAVY GOODS VEHICLE (HGV) ABOVE 3.5T  
2: PRIMARY LGV / HGV ROUTE, LGV / HGV ENABLING WORKS ROUTE, THH / CSEC EMERGENCY ACCESS AND THH / CSEC OPERATION AND MAINTENANCE ROUTE  
3: LGV / HGV ENABLING WORKS ROUTE, THH / CSEC EMERGENCY ACCESS AND THH / CSEC OPERATION AND MAINTENANCE ROUTE  
4: LGV / HGV ENABLING WORKS ROUTE, LGV / HGV CONTINGENCY ROUTE  
5: PRIMARY LGV ROUTE, LGV / HGV ENABLING WORKS ROUTE, THH / CSEC EMERGENCY ACCESS AND THH / CSEC OPERATION AND MAINTENANCE ROUTE  
6: THH / CSEC EMERGENCY ACCESS AND THH / CSEC OPERATION AND MAINTENANCE ROUTE  
7: FOR DESCRIPTIONS OF THE TRAFFIC ROUTES AND LINK REFERENCES SEE THE ENVIRONMENTAL STATEMENT AIR QUALITY CHAPTER (DOCUMENT 5.14)

A	09/08/2018	ENVIRONMENTAL STATEMENT	JB	GH	TS
Rev	Date	Description	GIS	Chk	App
Scheme: NORTH WALES CONNECTION PROJECT					
Document Number: 5.14.1.1					
Document Title: FIGURE 14.1 AIR QUALITY CONSTRUCTION TRAFFIC ROUTES SECTION C OPTION B					
Creator: JB	Date: 24/07/2018	Checker: GH	Date: 24/07/2018	Approver: TS	Date: 24/07/2018
Document Type: FIGURE	Scale: 1:32,000	Format: A3	Sheets: 4 of 7 Option B	Rev: A	

Contains OS data © Crown copyright and database right 2018.  
Background Mapping information has been reproduced from the Ordnance Survey map by permission of Ordnance Survey on behalf of The controller of Her Majesty's Stationery Office. ©Crown Copyright Ordnance Survey. National Grid Electricity - 100024241. National Grid Gas - 100024886





**LEGEND**

- ORDER LIMITS - OPTION A
- SECTION OUTLINES
- CONSTRUCTION COMPOUND
- ACCESS - NATIONAL GRID
- INDICATIVE BELLMOUTHS
- PRIMARY LIGHT GOODS VEHICLE (LGV) / HEAVY GOODS VEHICLE (HGV)<sup>1</sup>
- LGV / TRACTOR TRAILER ROUTE
- PRIMARY LGV ROUTE
- LGV / HGV ENABLING WORKS ROUTE
- LGV / HGV CONTINGENCY ROUTE
- TUNNEL HEAD HOUSE (THH) AND CABLE SEALING END COMPOUND (CSEC) EMERGENCY ACCESS
- THH / CSEC OPERATION AND MAINTENANCE ROUTE
- TRUNK ROAD NETWORK

**NOTES**

1: LIGHT GOODS VEHICLE (LGV) 3.5T OR BELOW  
HEAVY GOODS VEHICLE (HGV) ABOVE 3.5T  
2: PRIMARY LGV / HGV ROUTE, LGV / HGV ENABLING WORKS ROUTE, THH / CSEC EMERGENCY ACCESS AND THH / CSEC OPERATION AND MAINTENANCE ROUTE  
3: LGV / HGV ENABLING WORKS ROUTE, THH / CSEC EMERGENCY ACCESS AND THH / CSEC OPERATION AND MAINTENANCE ROUTE  
4: LGV / HGV ENABLING WORKS ROUTE, LGV / HGV CONTINGENCY ROUTE  
5: PRIMARY LGV ROUTE, LGV / HGV ENABLING WORKS ROUTE, THH / CSEC EMERGENCY ACCESS AND THH / CSEC OPERATION AND MAINTENANCE ROUTE  
6: THH / CSEC EMERGENCY ACCESS AND THH / CSEC OPERATION AND MAINTENANCE ROUTE  
7: FOR DESCRIPTIONS OF THE TRAFFIC ROUTES AND LINK REFERENCES SEE THE ENVIRONMENTAL STATEMENT AIR QUALITY CHAPTER (DOCUMENT 5.14)

A	09/08/2018	ENVIRONMENTAL STATEMENT	JB	GH	TS
Rev	Date	Description	GIS	Chk	App

**nationalgrid**

Scheme: NORTH WALES CONNECTION PROJECT

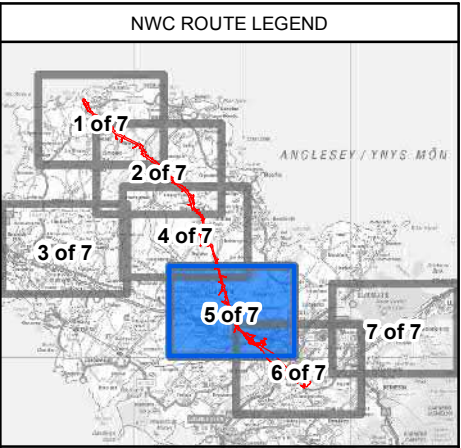
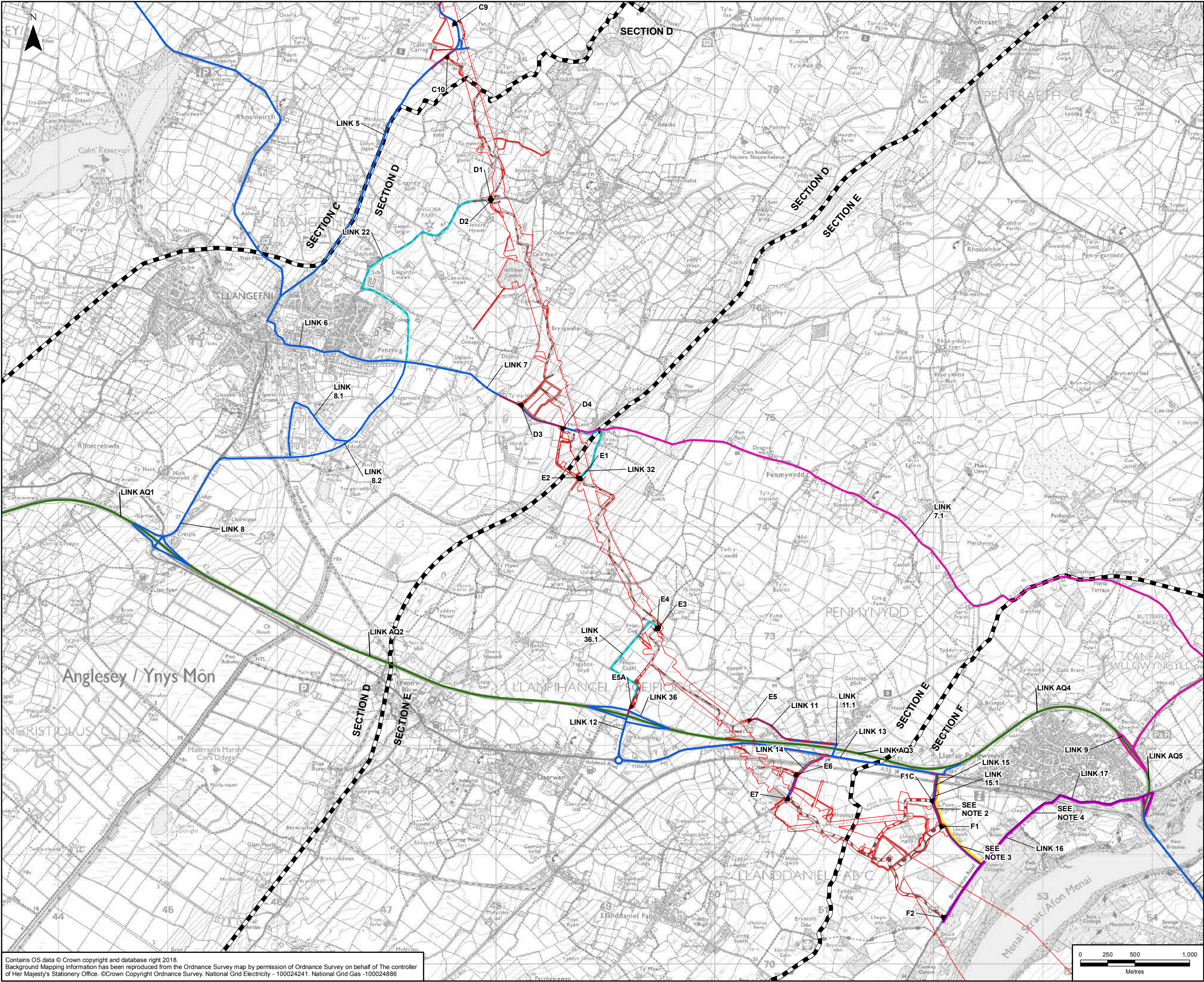
Document Number: 5.14.1.1

Document Title: FIGURE 14.1  
AIR QUALITY CONSTRUCTION TRAFFIC ROUTES  
SECTION D & E OPTION A

Creator: JB	Date: 24/07/2018	Checker: GH	Date: 24/07/2018	Approver: TS	Date: 24/07/2018
Document Type: FIGURE	Scale: 1:32,000	Format: A3	Sheets: 5 of 7 Option A	Rev: A	

Contains OS data © Crown copyright and database right 2018.  
Background Mapping information has been reproduced from the Ordnance Survey map by permission of Ordnance Survey on behalf of The controller of Her Majesty's Stationery Office. ©Crown Copyright Ordnance Survey. National Grid Electricity - 100024241. National Grid Gas - 100024886





**LEGEND**

- ORDER LIMITS - OPTION B
- SECTION OUTLINES
- CONSTRUCTION COMPOUND
- ACCESS - NATIONAL GRID
- INDICATIVE BELLMOUTHS
- PRIMARY LIGHT GOODS VEHICLE (LGV) / HEAVY GOODS VEHICLE (HGV)<sup>1</sup>
- LGV / TRACTOR TRAILER ROUTE
- PRIMARY LGV ROUTE
- LGV / HGV ENABLING WORKS ROUTE
- LGV / HGV CONTINGENCY ROUTE
- TUNNEL HEAD HOUSE (THH) AND CABLE SEALING END COMPOUND (CSEC) EMERGENCY ACCESS
- THH / CSEC OPERATION AND MAINTENANCE ROUTE
- TRUNK ROAD NETWORK

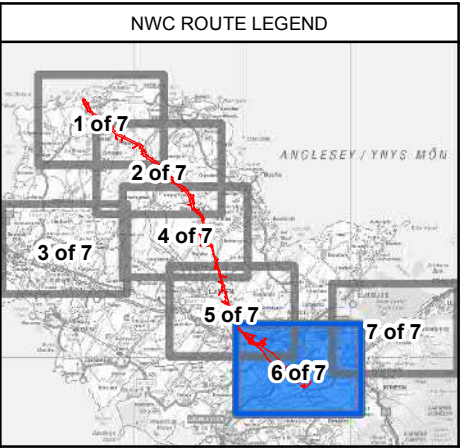
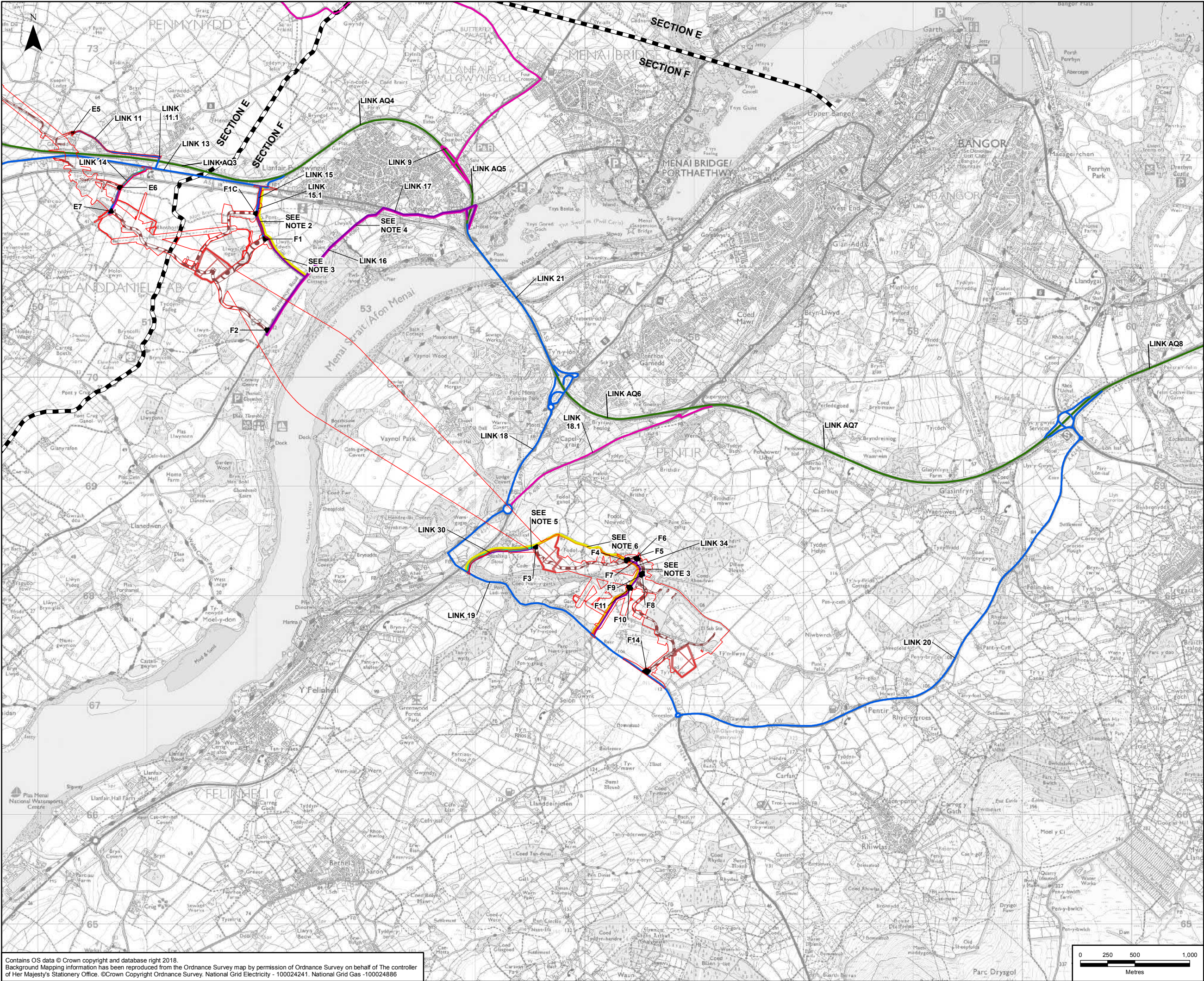
**NOTES**

1: LIGHT GOODS VEHICLE (LGV) 3.5T OR BELOW  
HEAVY GOODS VEHICLE (HGV) ABOVE 3.5T  
2: PRIMARY LGV / HGV ROUTE, LGV / HGV ENABLING WORKS ROUTE, THH / CSEC EMERGENCY ACCESS AND THH / CSEC OPERATION AND MAINTENANCE ROUTE  
3: LGV / HGV ENABLING WORKS ROUTE, THH / CSEC EMERGENCY ACCESS AND THH / CSEC OPERATION AND MAINTENANCE ROUTE  
4: LGV / HGV ENABLING WORKS ROUTE, LGV / HGV CONTINGENCY ROUTE  
5: PRIMARY LGV ROUTE, LGV / HGV ENABLING WORKS ROUTE, THH / CSEC EMERGENCY ACCESS AND THH / CSEC OPERATION AND MAINTENANCE ROUTE  
6: THH / CSEC EMERGENCY ACCESS AND THH / CSEC OPERATION AND MAINTENANCE ROUTE  
7: FOR DESCRIPTIONS OF THE TRAFFIC ROUTES AND LINK REFERENCES SEE THE ENVIRONMENTAL STATEMENT AIR QUALITY CHAPTER (DOCUMENT 5.14)

A	09/08/2018	ENVIRONMENTAL STATEMENT	JB	GH	TS
Rev	Date	Description	GIS	Chk	App
Scheme: NORTH WALES CONNECTION PROJECT					
Document Number: 5.14.1.1					
Document Title: FIGURE 14.1 AIR QUALITY CONSTRUCTION TRAFFIC ROUTES SECTION D & E OPTION B					
Creator:	Date:	Checker:	Date:	Approver:	Date:
JB	24/07/2018	GH	24/07/2018	TS	24/07/2018
Document Type:	Scale:	Format:	Sheets:	Rev:	
FIGURE	1:32,000	A3	5 of 7 Option B	A	

Contains OS data © Crown copyright and database right 2018.  
Background Mapping information has been reproduced from the Ordnance Survey map by permission of Ordnance Survey on behalf of The controller of Her Majesty's Stationery Office. ©Crown Copyright Ordnance Survey. National Grid Electricity - 100024241. National Grid Gas - 100024886





**LEGEND**

- ORDER LIMITS
- SECTION OUTLINES
- CONSTRUCTION COMPOUND
- ACCESS - NATIONAL GRID
- INDICATIVE BELLMOUTHS
- PRIMARY LIGHT GOODS VEHICLE (LGV) / HEAVY GOODS VEHICLE (HGV)<sup>1</sup>
- LGV / TRACTOR TRAILER ROUTE
- PRIMARY LGV ROUTE
- LGV / HGV ENABLING WORKS ROUTE
- LGV / HGV CONTINGENCY ROUTE
- TUNNEL HEAD HOUSE (THH) AND CABLE SEALING END COMPOUND (CSEC) EMERGENCY ACCESS
- THH / CSEC OPERATION AND MAINTENANCE ROUTE
- TRUNK ROAD NETWORK

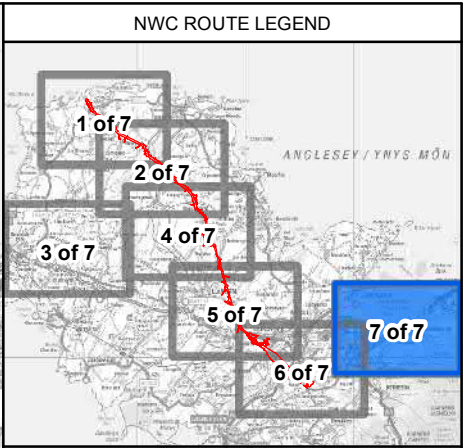
**NOTES**

1: LIGHT GOODS VEHICLE (LGV) 3.5T OR BELOW  
HEAVY GOODS VEHICLE (HGV) ABOVE 3.5T  
2: PRIMARY LGV / HGV ROUTE, LGV / HGV ENABLING WORKS ROUTE, THH / CSEC EMERGENCY ACCESS AND THH / CSEC OPERATION AND MAINTENANCE ROUTE  
3: LGV / HGV ENABLING WORKS ROUTE, THH / CSEC EMERGENCY ACCESS AND THH / CSEC OPERATION AND MAINTENANCE ROUTE  
4: LGV / HGV ENABLING WORKS ROUTE, LGV / HGV CONTINGENCY ROUTE  
5: PRIMARY LGV ROUTE, LGV / HGV ENABLING WORKS ROUTE, THH / CSEC EMERGENCY ACCESS AND THH / CSEC OPERATION AND MAINTENANCE ROUTE  
6: THH / CSEC EMERGENCY ACCESS AND THH / CSEC OPERATION AND MAINTENANCE ROUTE  
7: FOR DESCRIPTIONS OF THE TRAFFIC ROUTES AND LINK REFERENCES SEE THE ENVIRONMENTAL STATEMENT AIR QUALITY CHAPTER (DOCUMENT 5.14)

A	09/08/2018	ENVIRONMENTAL STATEMENT	JB	GH	TS
Rev	Date	Description	GIS	Chk	App
nationalgrid					
Scheme: NORTH WALES CONNECTION PROJECT					
Document Number: 5.14.1.1					
Document Title: FIGURE 14.1 AIR QUALITY CONSTRUCTION TRAFFIC ROUTES SECTION F					
Creator: JB	Date: 24/07/2018	Checker: GH	Date: 24/07/2018	Approver: TS	Date: 24/07/2018
Document Type: FIGURE	Scale: 1:32,000	Format: A3	Sheets: 6 of 7	Rev: A	

Contains OS data © Crown copyright and database right 2018.  
Background Mapping information has been reproduced from the Ordnance Survey map by permission of Ordnance Survey on behalf of The controller of Her Majesty's Stationery Office. © Crown Copyright Ordnance Survey. National Grid Electricity - 100024241. National Grid Gas - 100024886





**LEGEND**

- SECTION OUTLINES
- CONSTRUCTION COMPOUND
- ACCESS - NATIONAL GRID
- INDICATIVE BELLMOUTHS
- PRIMARY LIGHT GOODS VEHICLE (LGV) / HEAVY GOODS VEHICLE (HGV)<sup>1</sup>
- LGV / TRACTOR TRAILER ROUTE
- PRIMARY LGV ROUTE
- LGV / HGV ENABLING WORKS ROUTE
- LGV / HGV CONTINGENCY ROUTE
- TUNNEL HEAD HOUSE (THH) AND CABLE SEALING END COMPOUND (CSEC) EMERGENCY ACCESS
- THH / CSEC OPERATION AND MAINTAINENCE ROUTE
- TRUNK ROAD NETWORK

**NOTES**

1: LIGHT GOODS VEHICLE (LGV) 3.5T OR BELOW  
HEAVY GOODS VEHICLE (HGV) ABOVE 3.5T  
2: PRIMARY LGV / HGV ROUTE, LGV / HGV ENABLING WORKS ROUTE, THH / CSEC EMERGENCY ACCESS AND THH / CSEC OPERATION AND MAINTAINENCE ROUTE  
3: LGV / HGV ENABLING WORKS ROUTE, THH / CSEC EMERGENCY ACCESS AND THH / CSEC OPERATION AND MAINTAINENCE ROUTE  
4: LGV / HGV ENABLING WORKS ROUTE, LGV / HGV CONTINGENCY ROUTE  
5: PRIMARY LGV ROUTE, LGV / HGV ENABLING WORKS ROUTE, THH / CSEC EMERGENCY ACCESS AND THH / CSEC OPERATION AND MAINTAINENCE ROUTE  
6: THH / CSEC EMERGENCY ACCESS AND THH / CSEC OPERATION AND MAINTAINENCE ROUTE  
7: FOR DESCRIPTIONS OF THE TRAFFIC ROUTES AND LINK REFERENCES SEE THE ENVIRONMENTAL STATEMENT AIR QUALITY CHAPTER (DOCUMENT 5.14)

A	09/08/2018	ENVIRONMENTAL STATEMENT	JB	GH	TS
Rev	Date	Description	GIS	Chk	App
Scheme: NORTH WALES CONNECTION PROJECT					
Document Number: 5.14.1.1					
Document Title: FIGURE 14.1 AIR QUALITY CONSTRUCTION TRAFFIC ROUTES SECTION F					
Creator: JB	Date: 24/07/2018	Checker: GH	Date: 24/07/2018	Approver: TS	Date: 24/07/2018
Document Type: FIGURE	Scale: 1:32,000	Format: A3	Sheets: 7 of 7	Rev: A	

Contains OS data © Crown copyright and database right 2018.  
Background Mapping information has been reproduced from the Ordnance Survey map by permission of Ordnance Survey on behalf of The controller of Her Majesty's Stationery Office. ©Crown Copyright Ordnance Survey, National Grid Electricity - 100024241. National Grid Gas - 100024886